

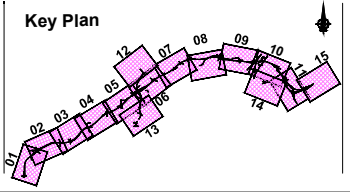
San áireamh tá sonraíocht Shuirbhíreacht Ordnáis Éireann arna aistriú go dtí físeán OSI Uimh. 2010/18CCMA/Comhairle Contae na Gaillimhe. Sáráilom aistriú go dtí neamháráilthe cóipeacht Shuirbhíreacht Ordnáis Éireann agus Rialtas na hÉireann. © Suirbhíreacht Ordnáis Éireann, 2010.

© Suirbhíreacht Ordnáis Éireann. Gach ceart ar chosaint. Uimhir cheadúnais 2010/18CCMA/Comhairle Contae na Gaillimhe.

Includes Ordnance Survey Ireland data reproduced under OSI Licence number 2010/18CCMA/Galway County Council. Unauthorised reproduction infringes Ordnance Survey Ireland and Government of Ireland copyright. © Ordnance Survey Ireland, 2010.

© Ordnance Survey Ireland. All rights reserved. Licence number 2010/18CCMA/Galway County Council.

Clients



Consultant

Corporate House  
City East Business Park  
Ballybrit, Galway, Ireland.

Tel +353 (0)91 460675  
www.N6GalwayCity.ie  
www.arup.ie

Job Title  
**N6 Galway City Ring Road**

Scale  
1:20,000 @ A1 , 1:40,000 @ A3

Date:  
February 2018

Issue	Date	By	Chkd	Appd
I2	14/03/2018	AG	HK	EMC
I1	22/02/2018	AG	HK	EMC

Drawing Title  
**ICT (Road Traffic Control and Communications)**

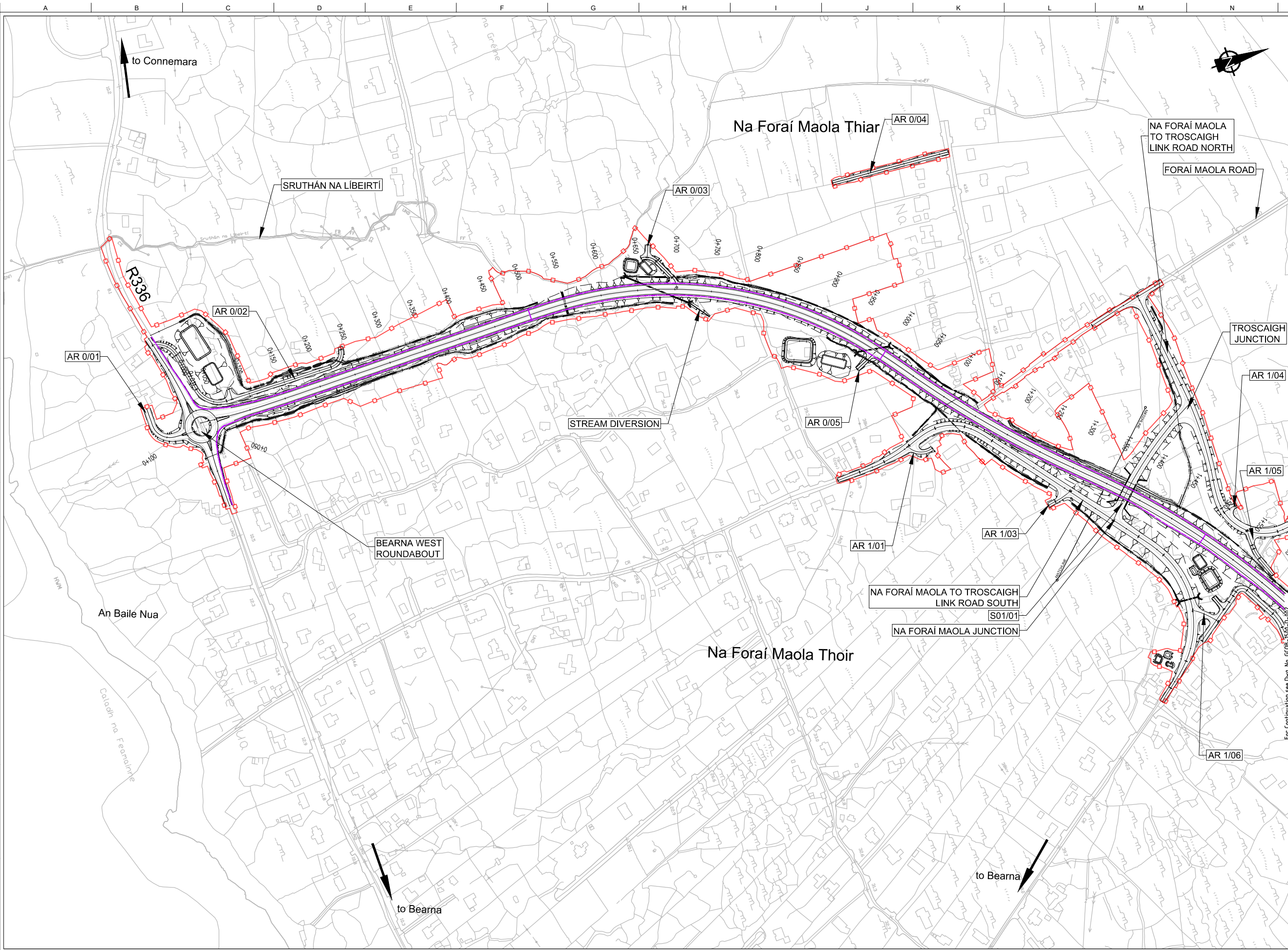
Key Plan  
Drawing Status  
**For Information**

Job No  
**233985**

Drawing No  
**GCOB-1500-D-000**

Issue  
**I2**

A1  
1  
2  
3  
4  
5  
6  
7  
8  
9  
10



**DESIGN REPORT**

**Legend:**

- City Boundary
- Proposed Development Boundary
- Proposed Road Development
- Structure (S)
- Proposed Culvert
- Proposed Attenuation Pond / Infiltration Basin
- Emergency Roadside Telephone Refer to : RCD/1500/060 to RCD/1500/066
- AID (Automatic Incident Detection)
- Proposed Duct Network 4x100mm Comms 2x100mm DCCAE Ref CC-SCD-01510
- Post or Column
- N59 EB Diverge 1000m Advance Directional Sign (ADS) located on verge
- R446 EB Diverge 0m Cantilever type Gantry
- N84 EB Diverge 0m Tunnel Overhead Sign
- N84 EB Diverge 1000m Intelligent Transport Sign (ITS) Portal type Gantry
- N59 W/S Diverge 1000m Portal type Gantry
- OHD Over-Height Detectors
- ANPR Automatic Number Plate Recognition Standalone camera
- CCTV Pole mounted pan, tilt, zoom Closed-Circuit Television camera
- AR AR - Access Road
- S S - Structure
- G G - Gantry

San áiríúmh tá sonraíocht Shuirbhíreachtú Orlándaís Éireann arna aistriúgeadh fíúí Cheadúnas OSI Uimh. 2010/18CCMA/Comhairle Contae na Gaillimhe. Sárúilíonn aistriúgeadh neamhdáraithe cóipeacht Shuirbhíreachtú Orlándaís Éireann agus Rialtas na hÉireann. © Suirbhíreachtú Orlándaís Éireann, 2010.

© Suirbhíreachtú Orlándaís Éireann. Gach ceart ar chosaint. Uimhir cheadúnais 2010/18CCMA/Comhairle Contae na Gaillimhe.

Includes Ordnance Survey Ireland data reproduced under OSI Licence number 2010/18CCMA/Galway County Council. Unauthorised reproduction infringes Ordnance Survey Ireland and Government of Ireland copyright. © Ordnance Survey Ireland, 2010.

© Ordnance Survey Ireland. All rights reserved. Licence number 2010/18CCMA/Galway County Council.

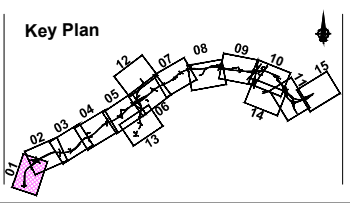
Clients

Comhairle Chontae na Gaillimhe  
Galway County Council

Galway City Transport Project

An Roinn Iompair  
Turasóireachta agus Spóirt

TIIP



Consultant

**ARUP**

Corporate House  
City East Business Park  
Ballybrit, Galway, Ireland.

Tel +353 (0)91 460675  
www.NGalwayCity.ie  
www.arup.ie

Job Title  
N6 Galway City Ring Road

Scale  
1:5000 @ A3

Date:  
February 2018

Issue	Date	By	Chkd	Appd
11	22/02/2018	AG	HK	EMC

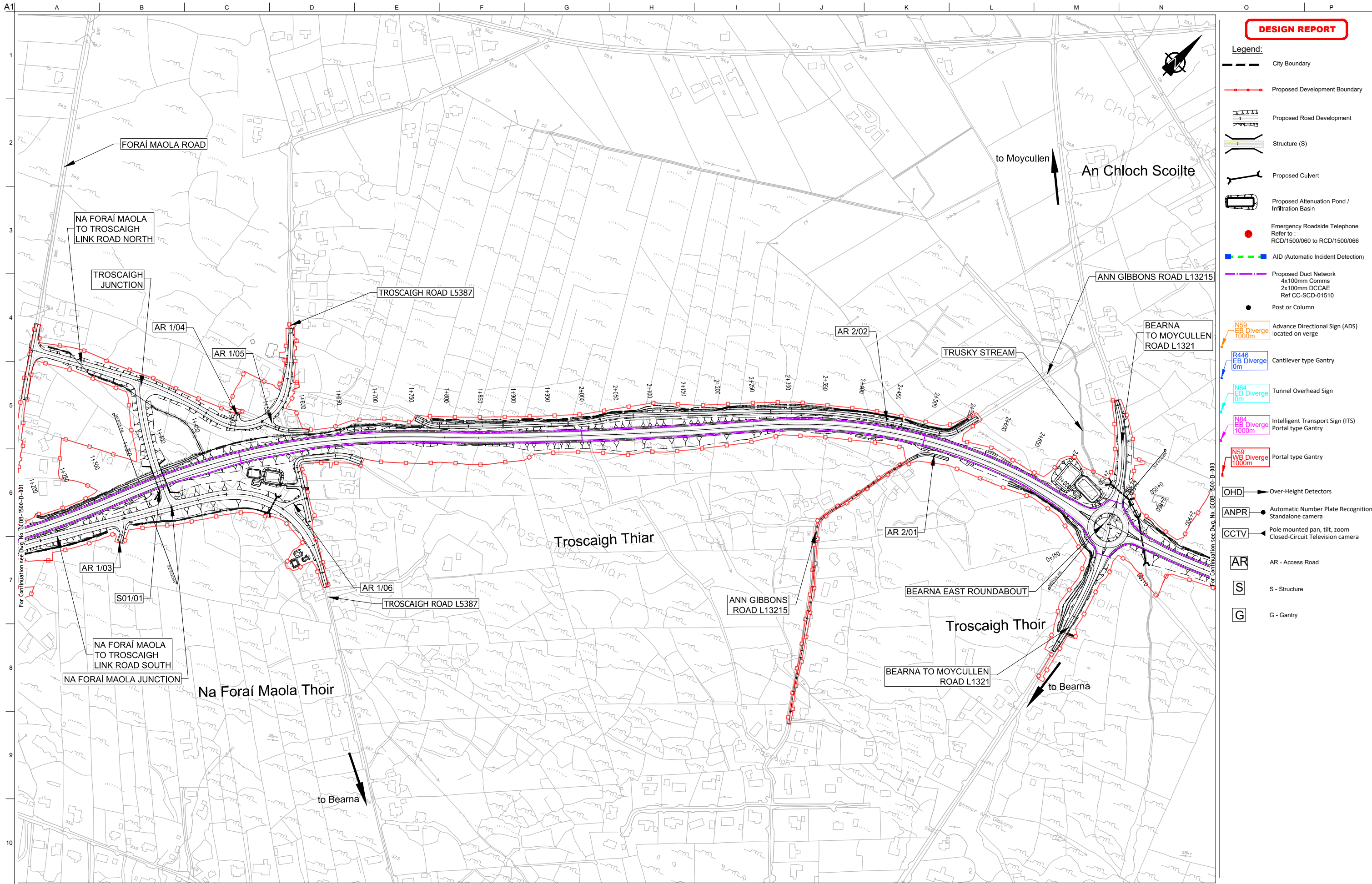
Drawing Title  
ICT (Road Traffic Control and Communications)  
CH.0+000 to CH.1+350  
Sheet 1 of 15

Drawing Status  
**For Information**

Job No  
233985

Drawing No  
GCOB-1500-D-001

Issue  
11



**DESIGN REPORT**

- Legend:**
- City Boundary
  - Proposed Development Boundary
  - Proposed Road Development
  - Structure (S)
  - Proposed Culvert
  - Proposed Attenuation Pond / Infiltration Basin
  - Emergency Roadside Telephone  
Refer to: RCD/1500/060 to RCD/1500/066
  - AID (Automatic Incident Detection)
  - Proposed Duct Network  
4x100mm Comms  
2x100mm DCCAE  
Ref CC-SCD-01510
  - Post or Column
  - Advance Directional Sign (ADS) located on verge
  - R446 EB Diverge 0m
  - N84 EB Diverge 0m
  - N84 EB Diverge 1000m
  - N59 WB Diverge 1000m
  - Portal type Gantry
  - OHD - Over-Height Detectors
  - ANPR - Automatic Number Plate Recognition Standalone camera
  - CCTV - Pole mounted pan, tilt, zoom Closed-Circuit Television camera
  - AR - Access Road
  - S - Structure
  - G - Gantry

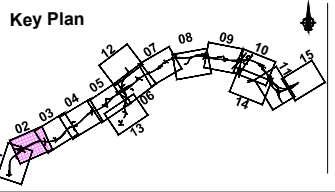
San áireamh tá sonraíochtaí Shuirbhíreacht Orlándaís Éireann arna aistriú go dtailíocht físe Chaidéilín OSI Uimh. 2010/18CCMA/Comhairle Contae na Gaillimhe. Sáráilíon aistriú go dtailíocht na císcheart Shuirbhíreacht Orlándaís Éireann agus Rialtas na hÉireann. © Suirbhíreacht Orlándaís Éireann, 2010.

© Suirbhíreacht Orlándaís Éireann. Gach ceart ar chosaint.  
Uimhir cheadainnais 2010/18CCMA/Comhairle Contae na Gaillimhe.

Includes Ordnance Survey Ireland data reproduced under OSI Licence number 2010/18CCMA/Galway County Council.  
Unauthorised reproduction infringes Ordnance Survey Ireland and Government of Ireland copyright. © Ordnance Survey Ireland, 2010.

© Ordnance Survey Ireland. All rights reserved. Licence number 2010/18CCMA/Galway County Council.

**Clients**



**Consultant**

Corporate House  
City East Business Park  
Ballybrit, Galway, Ireland.

Tel +353 (0)91 460675  
www.N6GalwayCity.ie  
www.arup.ie

**Job Title**  
N6 Galway City Ring Road

**Scale**  
1:5000 @ A3

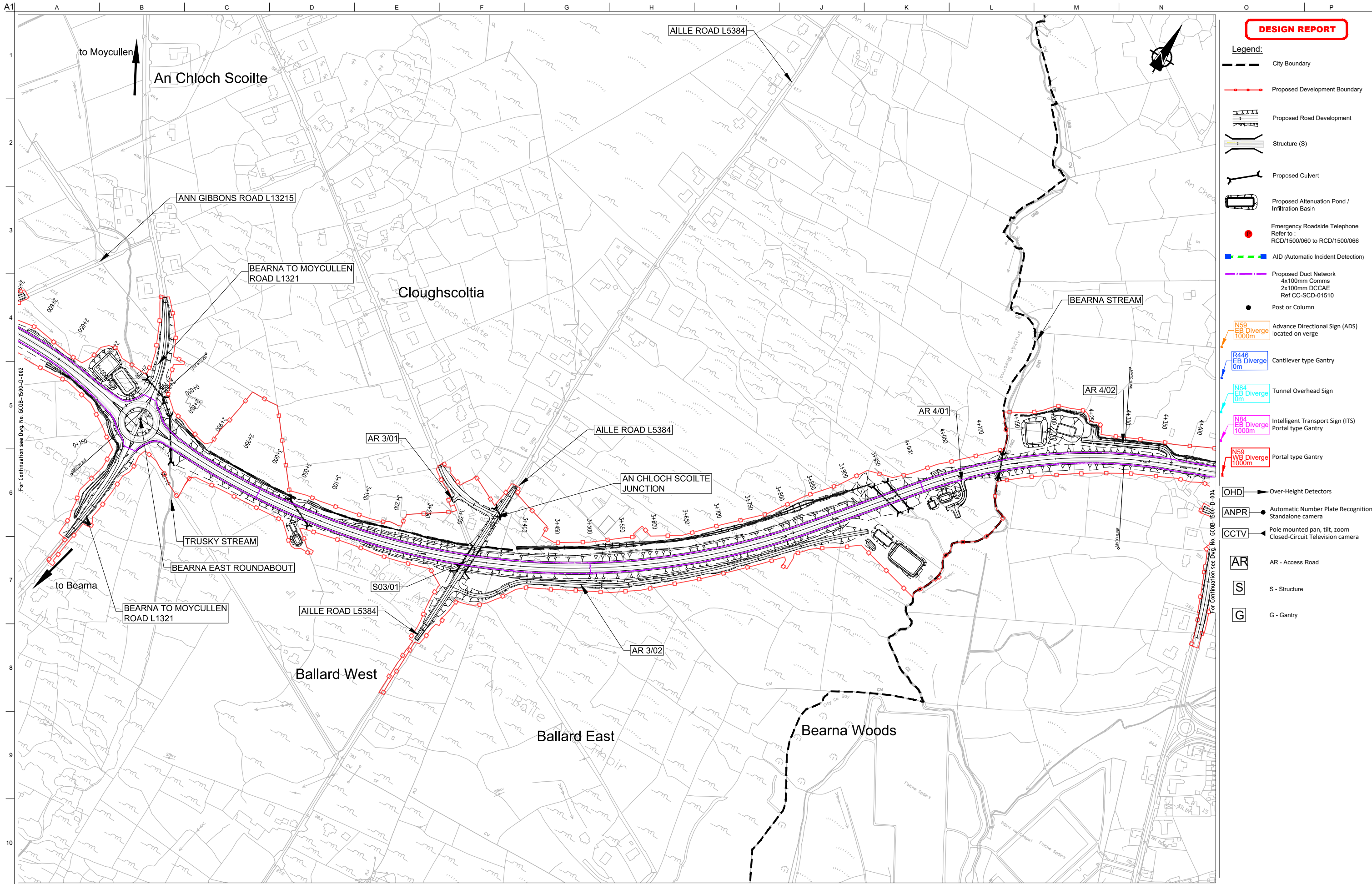
**Date:**  
February 2018

Issue	Date	By	Chkd	Appd
11	22/02/2018	AG	HK	EMC

**Drawing Title**  
ICT (Road Traffic Control and Communications)  
CH.1+350 to CH.2+799  
Sheet 2 of 15

**Drawing Status**  
For Information

<b>Job No</b> 233985	<b>Drawing No</b> GC0B-1500-D-002	<b>Issue</b> 11
-------------------------	--------------------------------------	--------------------



**DESIGN REPORT**

- Legend:**
- City Boundary
  - Proposed Development Boundary
  - Proposed Road Development
  - Structure (S)
  - Proposed Culvert
  - Proposed Attenuation Pond / Infiltration Basin
  - Emergency Roadside Telephone  
Refer to : RCD/1500/060 to RCD/1500/066
  - AID (Automatic Incident Detection)
  - Proposed Duct Network  
4x100mm Comms  
2x100mm DCAE  
Ref CC-SCD-01510
  - Post or Column
  - N59 EB Diverge 1000m Advance Directional Sign (ADS) located on verge
  - R446 EB Diverge 0m Cantilever type Gantry
  - N84 EB Diverge 0m Tunnel Overhead Sign
  - N84 EB Diverge 1000m Intelligent Transport Sign (ITS) Portal type Gantry
  - N59 WB Diverge 1000m Portal type Gantry
  - OHD - Over-Height Detectors
  - ANPR - Automatic Number Plate Recognition Standalone camera
  - CCTV - Pole mounted pan, tilt, zoom Closed-Circuit Television camera
  - AR - Access Road
  - S - Structure
  - G - Gantry

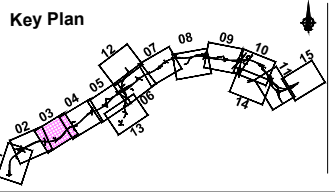
San áiríúmh tá sonraíocht Shairbhíreacht Orlándaí Éireann arna aistriú go dtí físeán OSI Uimh. 2010/18CCMA/Comhairle Contae na Gaillimhe. Sáráilíon aistriú go dtí na h-áiríúmh na cíoscheart Shairbhíreacht Orlándaí Éireann agus Rialtas na hÉireann. © Shairbhíreacht Orlándaí Éireann, 2010.

© Shairbhíreacht Orlándaí Éireann. Gach ceart ar chosaint.  
Uimhir cheadainis 2010/18CCMA/Comhairle Contae na Gaillimhe.

Includes Ordnance Survey Ireland data reproduced under OSI Licence number 2010/18CCMA/Galway County Council.  
Unauthorised reproduction infringes Ordnance Survey Ireland and Government of Ireland copyright. © Ordnance Survey Ireland, 2010.

© Ordnance Survey Ireland. All rights reserved. Licence number 2010/18CCMA/Galway County Council.

**Clients**



**Consultant**

Corporate House  
City East Business Park  
Ballybrit, Galway, Ireland.

Tel +353 (0)91 460675  
www.N6GalwayCity.ie  
www.arup.ie

**Job Title**  
N6 Galway City Ring Road

**Scale**  
1:5000 @ A3

**Date:**  
February 2018

Issue	Date	By	Chkd	Appd
11	22/02/2018	AG	HK	EMC

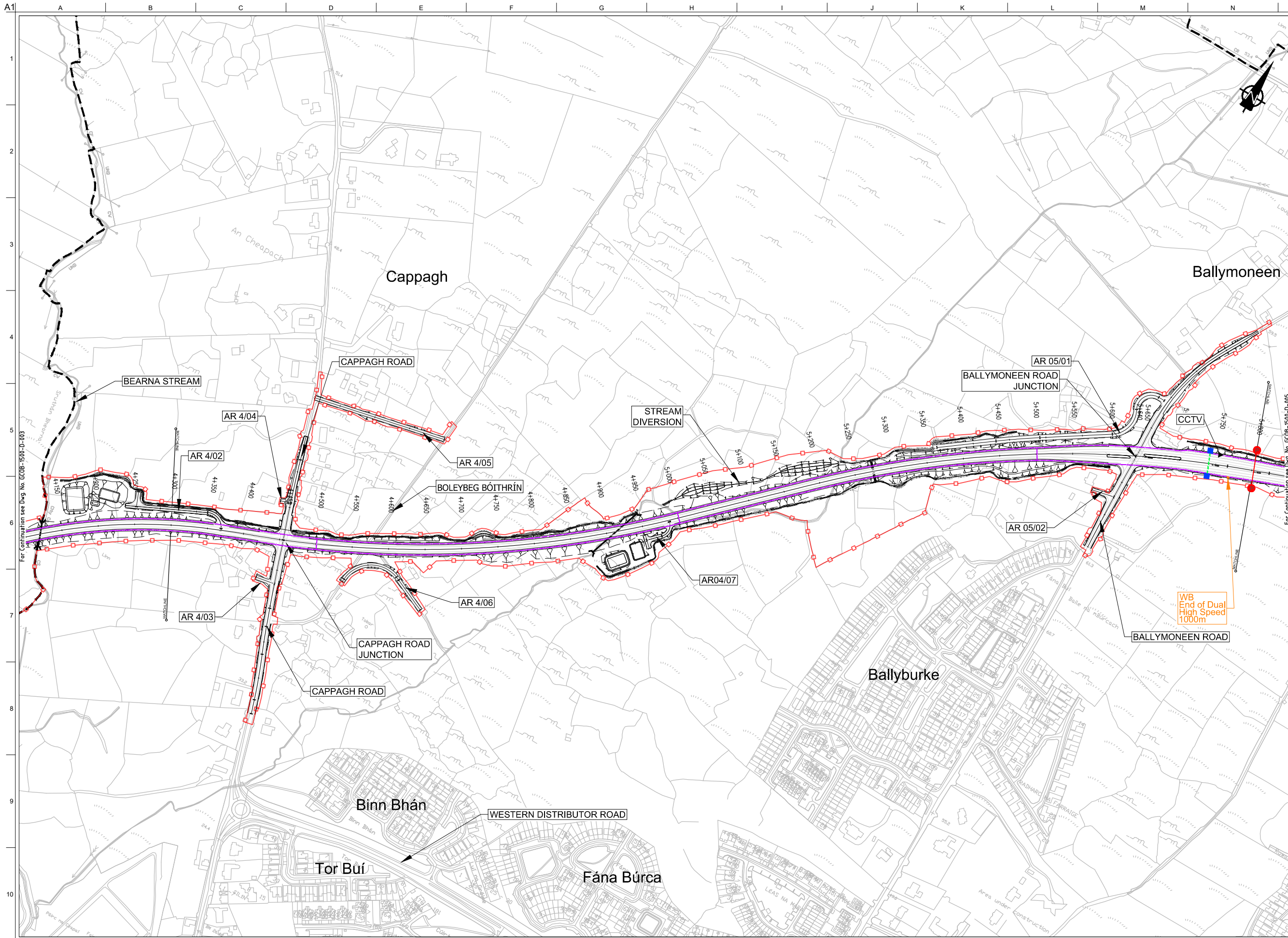
**Drawing Title**  
ICT (Road Traffic Control and Communications)  
CH.2+799 to CH.4+300  
Sheet 3 of 15

**Drawing Status**  
For Information

Job No	Drawing No	Issue
233985	GC0B-1500-D-003	11

**DESIGN REPORT**

- Legend:**
- City Boundary
  - Proposed Development Boundary
  - Proposed Road Development
  - Structure (S)
  - Proposed Culvert
  - Proposed Attenuation Pond / Infiltration Basin
  - Emergency Roadside Telephone  
Refer to : RCD/1500/060 to RCD/1500/066
  - AID (Automatic Incident Detection)
  - Proposed Duct Network  
4x100mm Comms  
2x100mm DCCAE  
Ref CC-SCD-01510
  - Post or Column
  - Advance Directional Sign (ADS) located on verge
  - Cantilever type Gantry
  - Tunnel Overhead Sign
  - Intelligent Transport Sign (ITS) Portal type Gantry
  - Portal type Gantry
  - OHD - Over-Height Detectors
  - ANPR - Automatic Number Plate Recognition Standalone camera
  - CCTV - Pole mounted pan, tilt, zoom Closed-Circuit Television camera
  - AR - Access Road
  - S - Structure
  - G - Gantry



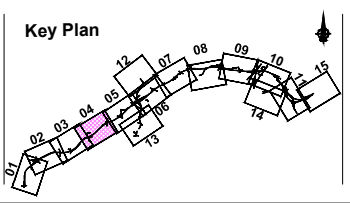
Son áiríomh tá sonraíocht Shairbhíreacht Orlándaís Éireann arna aistriú go dtí físeán Chaidéas OSI Uimh. 2010/18CCMA/Comhairle Contae na Gaillimhe. Sáráilom aistriú go dtí neamhdáiríocht cóipeacht Shairbhíreacht Orlándaís Éireann agus Rialtas na hÉireann. © Shairbhíreacht Orlándaís Éireann, 2010.

© Shairbhíreacht Orlándaís Éireann. Gach ceart ar chosaint.  
Uimhir cheadúnais 2010/18CCMA/Comhairle Contae na Gaillimhe.

Includes Ordnance Survey Ireland data reproduced under OSI Licence number 2010/18CCMA/Galway County Council.  
Unauthorised reproduction infringes Ordnance Survey Ireland and Government of Ireland copyright. © Ordnance Survey Ireland, 2010.

© Ordnance Survey Ireland. All rights reserved. Licence number 2010/18CCMA/Galway County Council.

**Clients**



**Consultant**

Corporate House  
City East Business Park  
Ballybrit, Galway, Ireland.

Tel +353 (0)91 460675  
www.N6GalwayCity.ie  
www.arup.ie

**Job Title**  
N6 Galway City Ring Road

**Scale**  
1:5000 @ A3

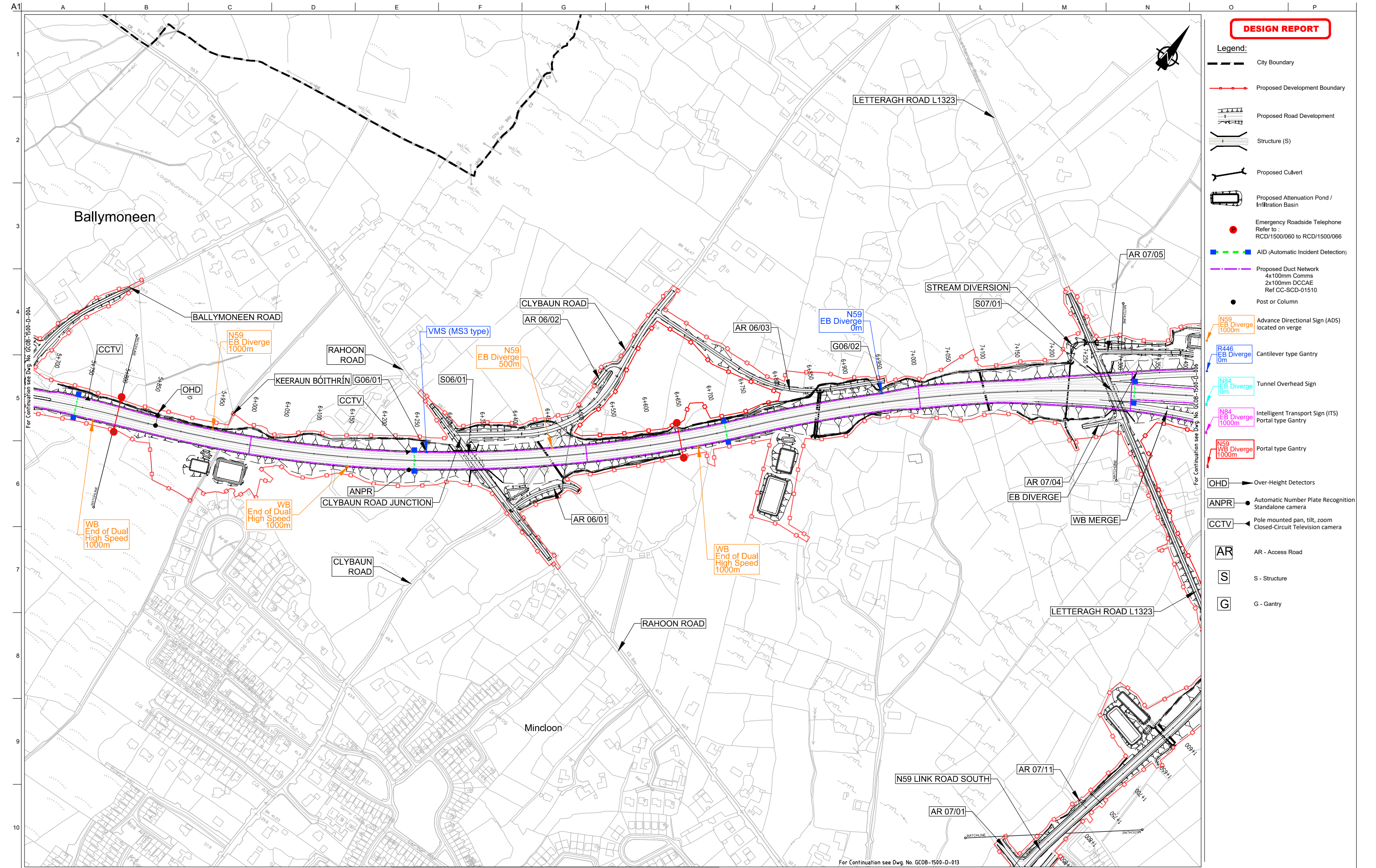
**Date:**  
February 2018

Issue	Date	By	Chkd	Appd
11	22/02/2018	AG	HK	EMC

**Drawing Title**  
ICT (Road Traffic Control and Communications)  
CH.4+300 to CH.5+800  
Sheet 4 of 15

**Drawing Status**  
For Information

Job No	Drawing No	Issue
233985	GC0B-1500-D-004	11



**DESIGN REPORT**

- Legend:**
- City Boundary
  - Proposed Development Boundary
  - Proposed Road Development
  - Structure (S)
  - Proposed Culvert
  - Proposed Attenuation Pond / Infiltration Basin
  - Emergency Roadside Telephone  
Refer to : RCD/1500/060 to RCD/1500/066
  - AID (Automatic Incident Detection)
  - Proposed Duct Network  
4x100mm Comms  
2x100mm DCAE  
Ref CC-SCD-01510
  - Post or Column
  - N59 EB Diverge 1000m  
Advance Directional Sign (ADS) located on verge
  - R446 EB Diverge 0m  
Cantilever type Gantry
  - N84 EB Diverge 0m  
Tunnel Overhead Sign
  - N84 EB Diverge 1000m  
Intelligent Transport Sign (ITS) Portal type Gantry
  - N59 WB Diverge 1000m  
Portal type Gantry
  - OHD - Over-Height Detectors
  - ANPR - Automatic Number Plate Recognition Standalone camera
  - CCTV - Pole mounted pan, tilt, zoom Closed-Circuit Television camera
  - AR - Access Road
  - S - Structure
  - G - Gantry

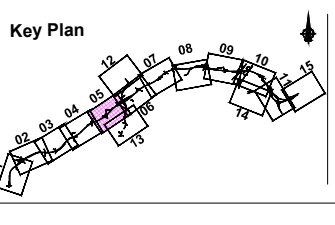
Son áiríamh tá sonraíocht Shuirbhíreacht Orlándaí Éireann arna aistriú go dtailíú físe Chreatnais OSI Uimh. 2010/18CCMA/Comhairle Contae na Gaillimhe. Sáráilonn aistriú go dtailíú na císcheart Shuirbhíreacht Orlándaí Éireann agus Rialtas na hÉireann. © Suirbhíreacht Orlándaí Éireann, 2010.

© Suirbhíreacht Orlándaí Éireann. Gach ceart ar chosaint.  
Uimhir cheadúnais 2010/18CCMA/Comhairle Contae na Gaillimhe.

Includes Ordnance Survey Ireland data reproduced under OSI Licence number 2010/18CCMA/Galway County Council.  
Unauthorised reproduction infringes Ordnance Survey Ireland and Government of Ireland copyright. © Ordnance Survey Ireland, 2010.

© Ordnance Survey Ireland. All rights reserved. Licence number 2010/18CCMA/Galway County Council.

Clients



Consultant

Corporate House  
City East Business Park  
Ballybrit, Galway, Ireland.

Tel +353 (0)91 460675  
www.N6GalwayCity.ie  
www.arup.ie

Job Title  
**N6 Galway City Ring Road**

Scale  
1:5000 @ A3

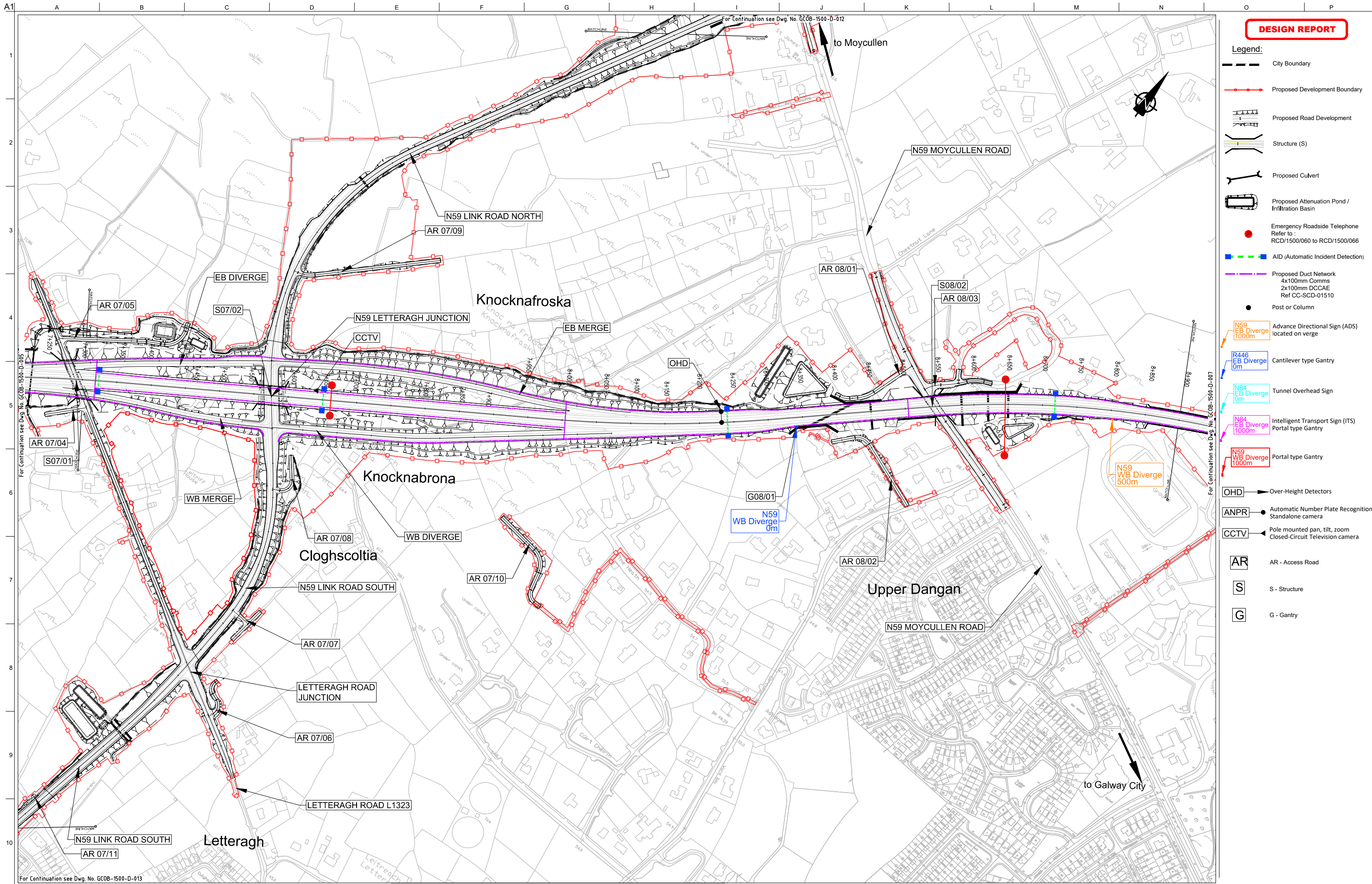
Date  
February 2018

Issue	Date	By	Chkd	Appd
11	22/02/2018	AG	HK	EMC

Drawing Title  
**ICT (Road Traffic Control and Communications)**  
CH.5+800 to CH.7+300  
Sheet 5 of 15

Drawing Status  
**For Information**

Job No <b>233985</b>	Drawing No <b>GCOB-1500-D-005</b>	Issue <b>11</b>
-------------------------	--------------------------------------	--------------------



**DESIGN REPORT**

- Legend:**
- City Boundary
  - Proposed Development Boundary
  - Proposed Road Development
  - Structure (S)
  - Proposed Culvert
  - Proposed Attenuation Pond / Infiltration Basin
  - Emergency Roadside Telephone  
Refer to : RCD/1500/060 to RCD/1500/066
  - AID (Automatic Incident Detection)
  - Proposed Duct Network  
4x100mm Comms  
2x100mm DCCAE  
Ref CC-SCD-01510
  - Post or Column
  - Advance Directional Sign (ADS) located on verge
  - Cantilever type Gantry
  - Tunnel Overhead Sign
  - Intelligent Transport Sign (ITS) Portal type Gantry
  - Portal type Gantry
  - Over-Height Detectors
  - Automatic Number Plate Recognition Standalone camera
  - Pole mounted pan, tilt, zoom Closed-Circuit Television camera
  - AR - Access Road
  - S - Structure
  - G - Gantry

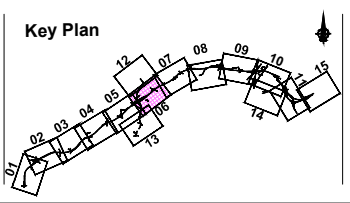
San áiríúmh tá sonraíocht Shairbhíreacha Orlándaís Éireann arna aistriúgeadh fíúí Cheadúnas OSI Uimh. 2010/18CCMA/Comhairle Contae na Gaillimhe. Sáráilom aistriúgeadh neamhdáraithe cóipeacht Shairbhíreacha Orlándaís Éireann agus Rialtas na hÉireann. © Sairbhíreacha Orlándaís Éireann, 2010.

© Sairbhíreacha Orlándaís Éireann. Gach ceart ar chosaint.  
Uimhir cheadúnais 2010/18CCMA/Comhairle Contae na Gaillimhe.

Includes Ordnance Survey Ireland data reproduced under OSI Licence number 2010/18CCMA/Galway County Council.  
Unauthorised reproduction infringes Ordnance Survey Ireland and Government of Ireland copyright. © Ordnance Survey Ireland, 2010.

© Ordnance Survey Ireland. All rights reserved. Licence number 2010/18CCMA/Galway County Council.

Clients



Consultant

Corporate House  
City East Business Park  
Ballybrit, Galway, Ireland.

Tel +353 (0)91 460675  
www.N6GalwayCity.ie  
www.arup.ie

Job Title  
**N6 Galway City Ring Road**

Scale  
1:5000 @ A3

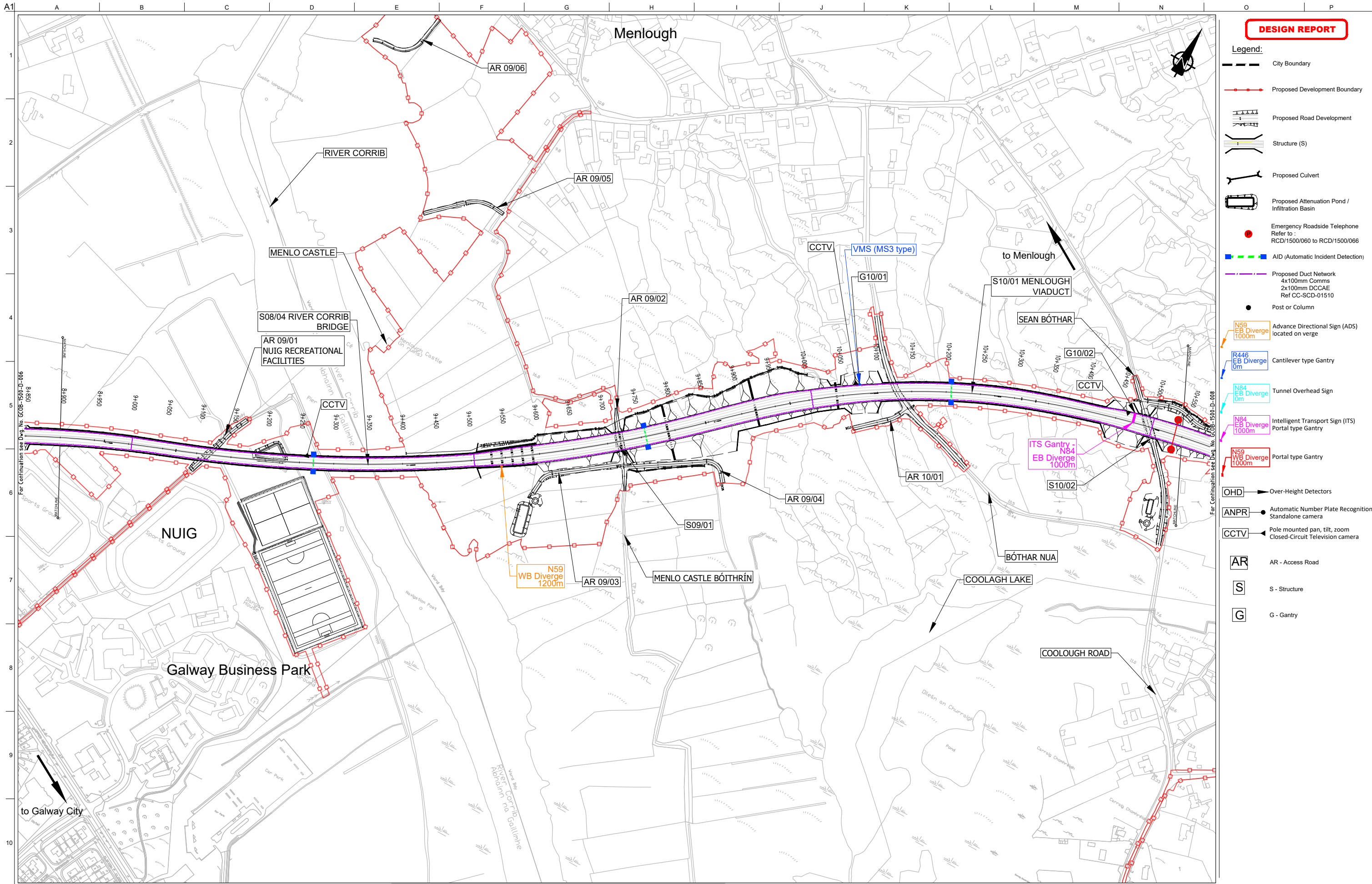
Date  
February 2018

Issue	Date	By	Chkd	Appd
11	22/02/2018	AG	HK	EMC

Drawing Title  
**ICT (Road Traffic Control and Communications)**  
CH.7+300 to CH.8+900  
Sheet 6 of 15

Drawing Status  
**For Information**

Job No <b>233985</b>	Drawing No <b>GCOB-1500-D-006</b>	Issue <b>11</b>
-------------------------	--------------------------------------	--------------------



**DESIGN REPORT**

- Legend:**
- City Boundary
  - Proposed Development Boundary
  - Proposed Road Development
  - Structure (S)
  - Proposed Culvert
  - Proposed Attenuation Pond / Infiltration Basin
  - Emergency Roadside Telephone  
Refer to : RCD/1500/060 to RCD/1500/066
  - AID (Automatic Incident Detection)
  - Proposed Duct Network  
4x100mm Comms  
2x100mm DCAE  
Ref CC-SCD-01510
  - Post or Column
  - Advance Directional Sign (ADS) located on verge
  - Cantilever type Gantry
  - Tunnel Overhead Sign
  - Intelligent Transport Sign (ITS) Portal type Gantry
  - Portal type Gantry
  - Over-Height Detectors
  - Automatic Number Plate Recognition Standalone camera
  - Pole mounted pan, tilt, zoom Closed-Circuit Television camera
  - AR - Access Road
  - S - Structure
  - G - Gantry

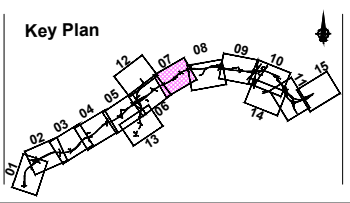
San áiríamh tá sonraíocht Shairbhíreacht Orlándaí Éireann arna aistriú go dtí físeán OSI Uimh. 2010/18CCMA/Comhairle Contae na Gaillimhe. Sáráilonn aistriú go dtí físeán na cópáir Shairbhíreacht Orlándaí Éireann agus Rialtas na hÉireann. © Sairbhíreacht Orlándaí Éireann, 2010.

© Sairbhíreacht Orlándaí Éireann. Gach ceart ar chosaint.  
Uimhir cheadainis 2010/18CCMA/Comhairle Contae na Gaillimhe.

Includes Ordnance Survey Ireland data reproduced under OSI Licence number 2010/18CCMA/Galway County Council.  
Unauthorised reproduction infringes Ordnance Survey Ireland and Government of Ireland copyright. © Ordnance Survey Ireland, 2010.

© Ordnance Survey Ireland. All rights reserved. Licence number 2010/18CCMA/Galway County Council.

**Clients**



**Consultant**

Corporate House  
City East Business Park  
Ballybrit, Galway, Ireland.

Tel +353 (0)91 460675  
www.N6GalwayCity.ie  
www.arup.ie

**Job Title**  
N6 Galway City Ring Road

**Scale**  
1:5000 @ A3

**Date:**  
February 2018

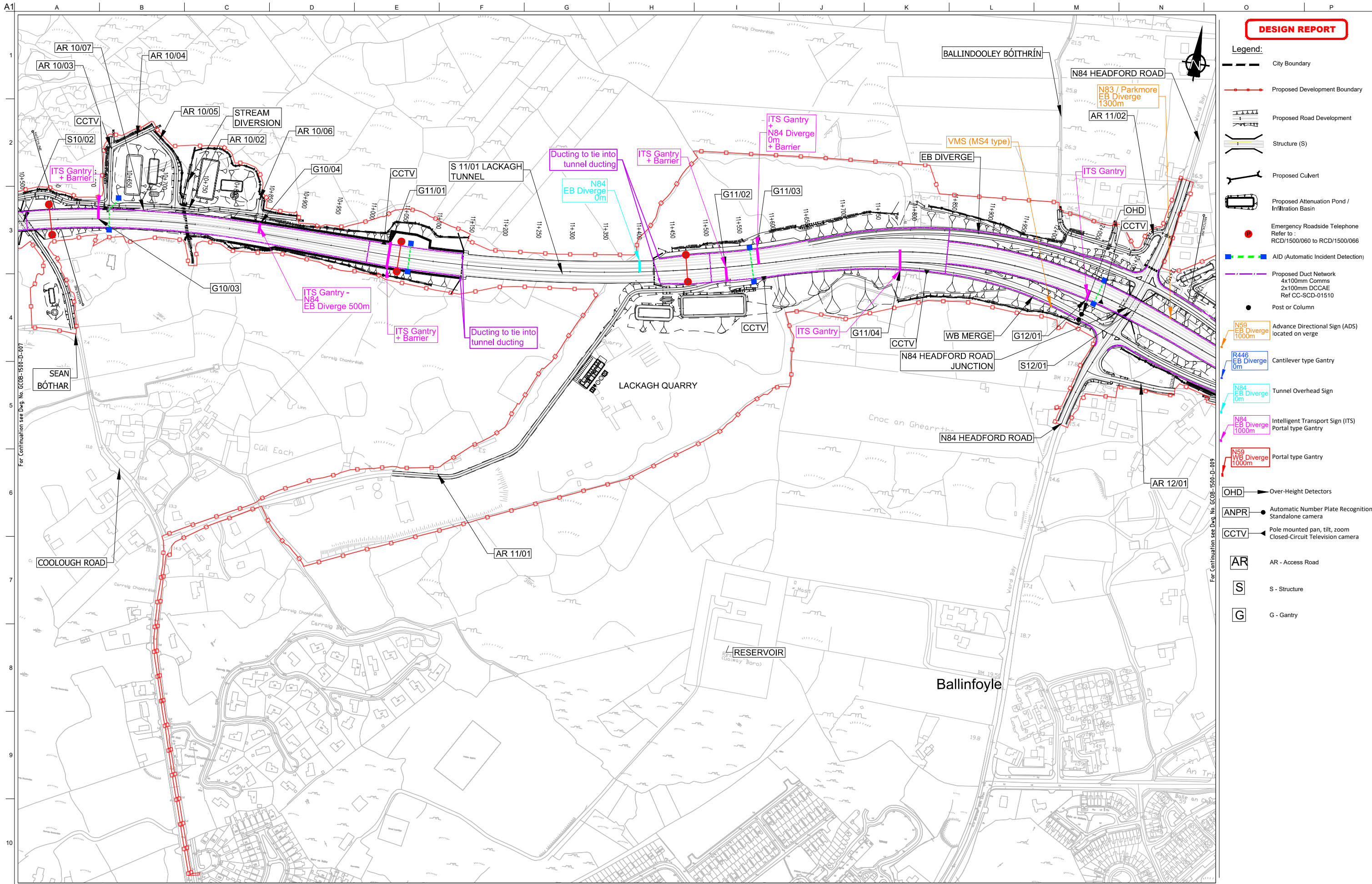
Issue	Date	By	Chkd	Appd
I2	14/03/2018	AG	HK	EMC
I1	22/02/2018	AG	HK	EMC

**Drawing Title**  
ICT (Road Traffic Control and Communications)  
CH.8+900 to CH.10+550  
Sheet 7 of 15

**Drawing Status**  
For Information

Job No	Drawing No	Issue
233985	GC0B-1500-D-007	I2





**DESIGN REPORT**

- Legend:**
- City Boundary
  - Proposed Development Boundary
  - Proposed Road Development
  - Structure (S)
  - Proposed Culvert
  - Proposed Attenuation Pond / Infiltration Basin
  - Emergency Roadside Telephone Refer to : RCD/1500/060 to RCD/1500/066
  - AID (Automatic Incident Detection)
  - Proposed Duct Network 4x100mm Comms 2x100mm DCCAE Ref CC-SCD-01510
  - Post or Column
  - N59 EB Diverge 1000m Advance Directional Sign (ADS) located on verge
  - R446 EB Diverge 0m Cantilever type Gantry
  - N84 EB Diverge 0m Tunnel Overhead Sign
  - N84 EB Diverge 1000m Intelligent Transport Sign (ITS) Portal type Gantry
  - N59 WB Diverge 1000m Portal type Gantry
  - OHD Over-Height Detectors
  - ANPR Automatic Number Plate Recognition Standalone camera
  - CCTV Pole mounted pan, tilt, zoom Closed-Circuit Television camera
  - AR - Access Road
  - S - Structure
  - G - Gantry

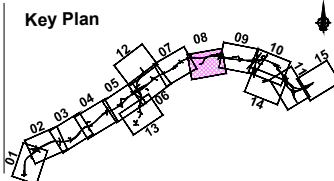
Son áirímhé tá sonraíocht Shairbhíreachtú Ordlánáis Éireann arís áirígeadh fíú Chéadainn OSI Umh. 2010/18CCMA/Comhairle Contae na Gaillimhe. Sáráilinn áirígeadh neamhdáraithe cóipeacht Shairbhíreachtú Ordlánáis Éireann agus Rialtas na hÉireann. © Sairbhíreachtú Ordlánáis Éireann, 2010.

© Sairbhíreachtú Ordlánáis Éireann. Gach ceart ar chosaint. Umhír chéadainn 2010/18CCMA/Comhairle Contae na Gaillimhe.

Includes Ordnance Survey Ireland data reproduced under OSI Licence number 2010/18CCMA/Galway County Council. Unauthorised reproduction infringes Ordnance Survey Ireland and Government of Ireland copyright. © Ordnance Survey Ireland, 2010.

© Ordnance Survey Ireland. All rights reserved. Licence number 2010/18CCMA/Galway County Council.

**Clients**



**Consultant**

Corporate House  
City East Business Park  
Ballybrit, Galway, Ireland.

Tel +353 (0)91 460675  
www.N6GalwayCity.ie  
www.arup.ie

**Job Title**  
N6 Galway City Ring Road

**Scale**  
1:5000 @ A3

**Date:**  
February 2018

Issue	Date	By	Chkd	Appd
11	22/02/2018	AG	HK	EMC

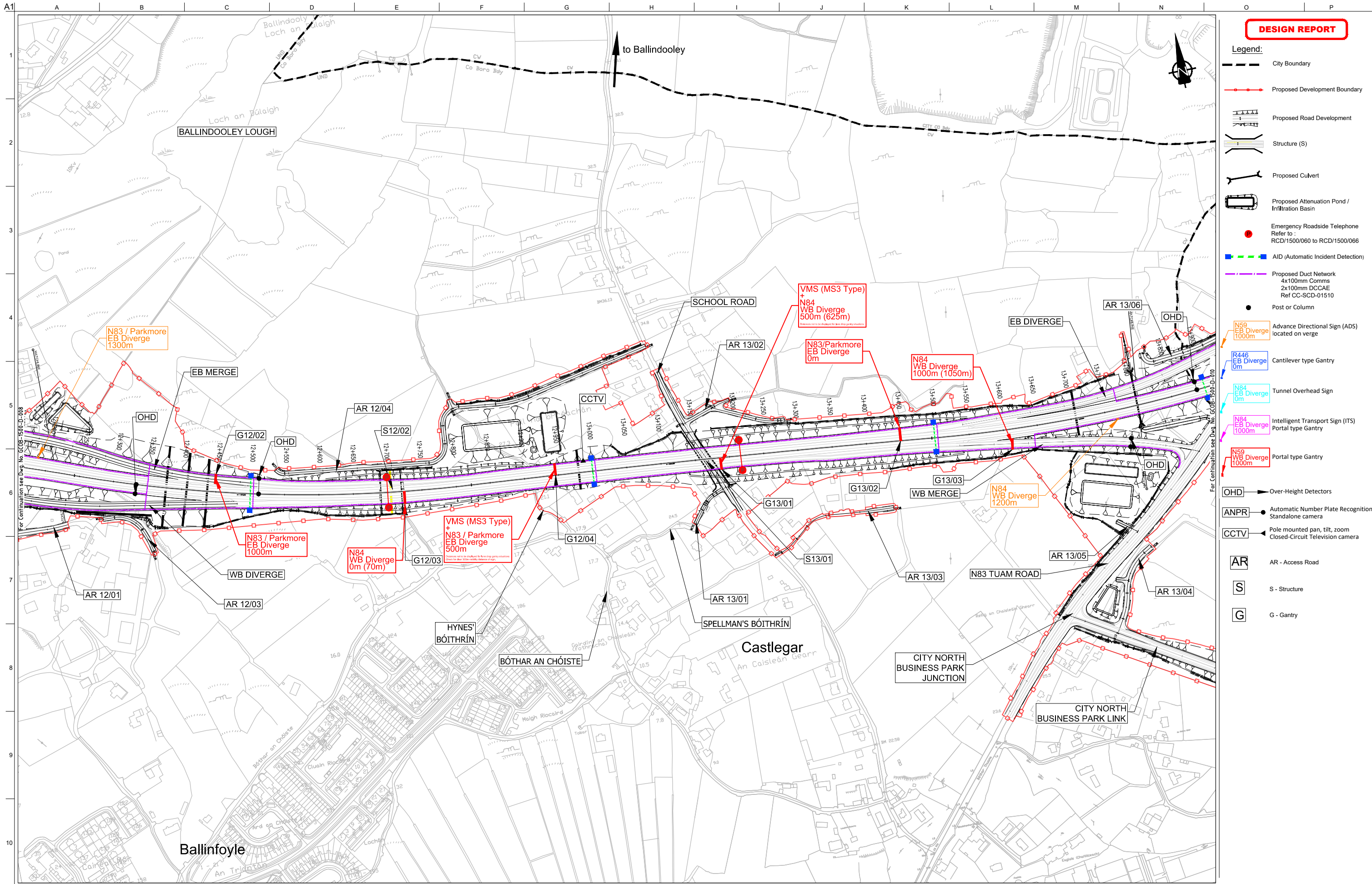
**Drawing Title**  
ICT (Road Traffic Control and Communications)  
CH.10+550 to CH.12+200  
Sheet 8 of 15

**Drawing Status**  
For Information

**Job No**  
233985

**Drawing No**  
GCOB-1500-D-008

**Issue**  
11



**DESIGN REPORT**

- Legend:**
- City Boundary
  - Proposed Development Boundary
  - Proposed Road Development
  - Structure (S)
  - Proposed Culvert
  - Proposed Attenuation Pond / Infiltration Basin
  - Emergency Roadside Telephone  
Refer to: RCD/1500/060 to RCD/1500/066
  - AID (Automatic Incident Detection)
  - Proposed Duct Network  
4x100mm Comms  
2x100mm DCCAE  
Ref CC-SCD-01510
  - Post or Column
  - N59 EB Diverge 1000m  
Advance Directional Sign (ADS) located on verge
  - R446 EB Diverge 0m  
Cantilever type Gantry
  - N84 EB Diverge 0m  
Tunnel Overhead Sign
  - N84 EB Diverge 1000m  
Intelligent Transport Sign (ITS) Portal type Gantry
  - N59 WB Diverge 1000m  
Portal type Gantry
  - OHD - Over-Height Detectors
  - ANPR - Automatic Number Plate Recognition Standalone camera
  - CCTV - Pole mounted pan, tilt, zoom Closed-Circuit Television camera
  - AR - Access Road
  - S - Structure
  - G - Gantry

Sun áirímh tá sonraíocht Shairbhíreacht Orlándaí Éireann arna aistriú go dtí físeán Ceadaíonn OSI Uimh. 2010/18CCMA/Comhairle Contae na Gaillimhe. Sáráilonn aistriú go dtí na h-áirímh Shairbhíreacht Orlándaí Éireann agus Rialtas na hÉireann. © Sairbhíreacht Orlándaí Éireann, 2010.

© Sairbhíreacht Orlándaí Éireann. Gach ceart ar chosaint.  
Uimhir cheadaíonn 2010/18CCMA/Comhairle Contae na Gaillimhe.

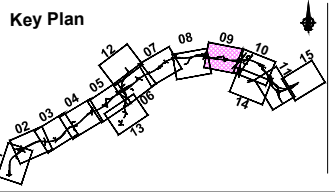
Includes Ordnance Survey Ireland data reproduced under OSI Licence number 2010/18CCMA/Galway County Council.  
Unauthorised reproduction infringes Ordnance Survey Ireland and Government of Ireland copyright. © Ordnance Survey Ireland, 2010.

© Ordnance Survey Ireland. All rights reserved. Licence number 2010/18CCMA/Galway County Council.

Do not scale

J:\233000\233985-004\_ Internal\4-02 Drawings\4-02-8 Highways\8.3 Design Rep\1500 ICT\GC0B-1500-D-000 to 015.dwg

**Clients**



**Consultant**

Corporate House  
City East Business Park  
Ballybrit, Galway, Ireland.

Tel +353 (0)91 460675  
www.N6GalwayCity.ie  
www.arup.ie

**Job Title**  
N6 Galway City Ring Road

**Scale**  
1:5000 @ A3

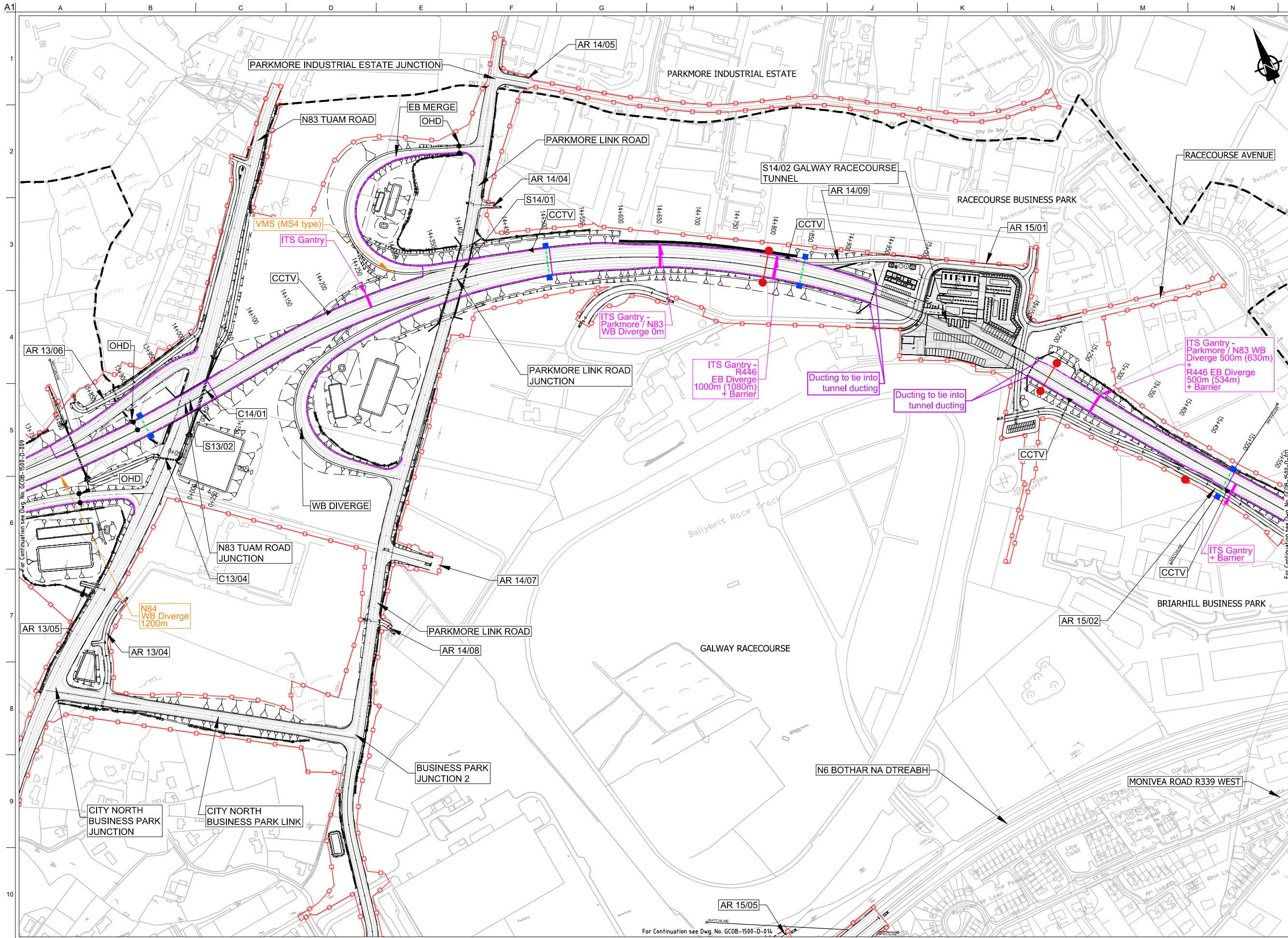
**Date:**  
February 2018

Issue	Date	By	Chkd	Appd
11	22/02/2018	AG	HK	EMC

**Drawing Title**  
ICT (Road Traffic Control and Communications)  
CH.12+200 to CH.13+800  
Sheet 9 of 15

**Drawing Status**  
For Information

Job No	Drawing No	Issue
233985	GC0B-1500-D-009	11



**DESIGN REPORT**

- Legend:**
- City Boundary
  - Proposed Development Boundary
  - Proposed Road Development
  - Structure (S)
  - Proposed Culvert
  - Proposed Attenuation Pond / Infiltration Basin
  - Emergency Roadside Telephone  
Refer to : RCD/1500/060 to RCD/1500/066
  - AID (Automatic Incident Detection)
  - Proposed Duct Network  
4x100mm Comms  
2x100mm DCCAE  
Ref CC-SCD-01510
  - Post or Column
  - Advance Directional Sign (ADS) located on verge
  - Cantilever type Gantry
  - Tunnel Overhead Sign
  - Intelligent Transport Sign (ITS) Portal type Gantry
  - Portal type Gantry
  - OHD
  - ANPR
  - CCTV
  - AR - Access Road
  - S - Structure
  - G - Gantry

San áirímh tá sonraíocht Shairbhíreachta Ordánais Éireann arna aistriú go dtailíú físe Chéadúna OSI Uimh. 2010/18CCMA/Comhairle Contae na Gaillimhe. Sárú ar na sonraíocht neamhdáraithe cóipeacht Shairbhíreachta Ordánais Éireann agus Rialtas na hÉireann. © Sairbhíreachta Ordánais Éireann, 2010.

© Sairbhíreachta Ordánais Éireann. Gach ceart ar chosaint.  
Uimhir cheadúnais 2010/18CCMA/Comhairle Contae na Gaillimhe.

Includes Ordnance Survey Ireland data reproduced under OSI Licence number 2010/18CCMA/Galway County Council.  
Unauthorised reproduction infringes Ordnance Survey Ireland and Government of Ireland copyright. © Ordnance Survey Ireland, 2010.

© Ordnance Survey Ireland. All rights reserved. Licence number 2010/18CCMA/Galway County Council.

**Clients**

**Key Plan**

**Consultant**

Corporate House  
City East Business Park  
Ballybrit, Galway, Ireland.

Tel +353 (0)91 460675  
www.N6GalwayCity.ie  
www.arup.ie

**Job Title**  
N6 Galway City Ring Road

**Scale**  
1:5000 @ A3

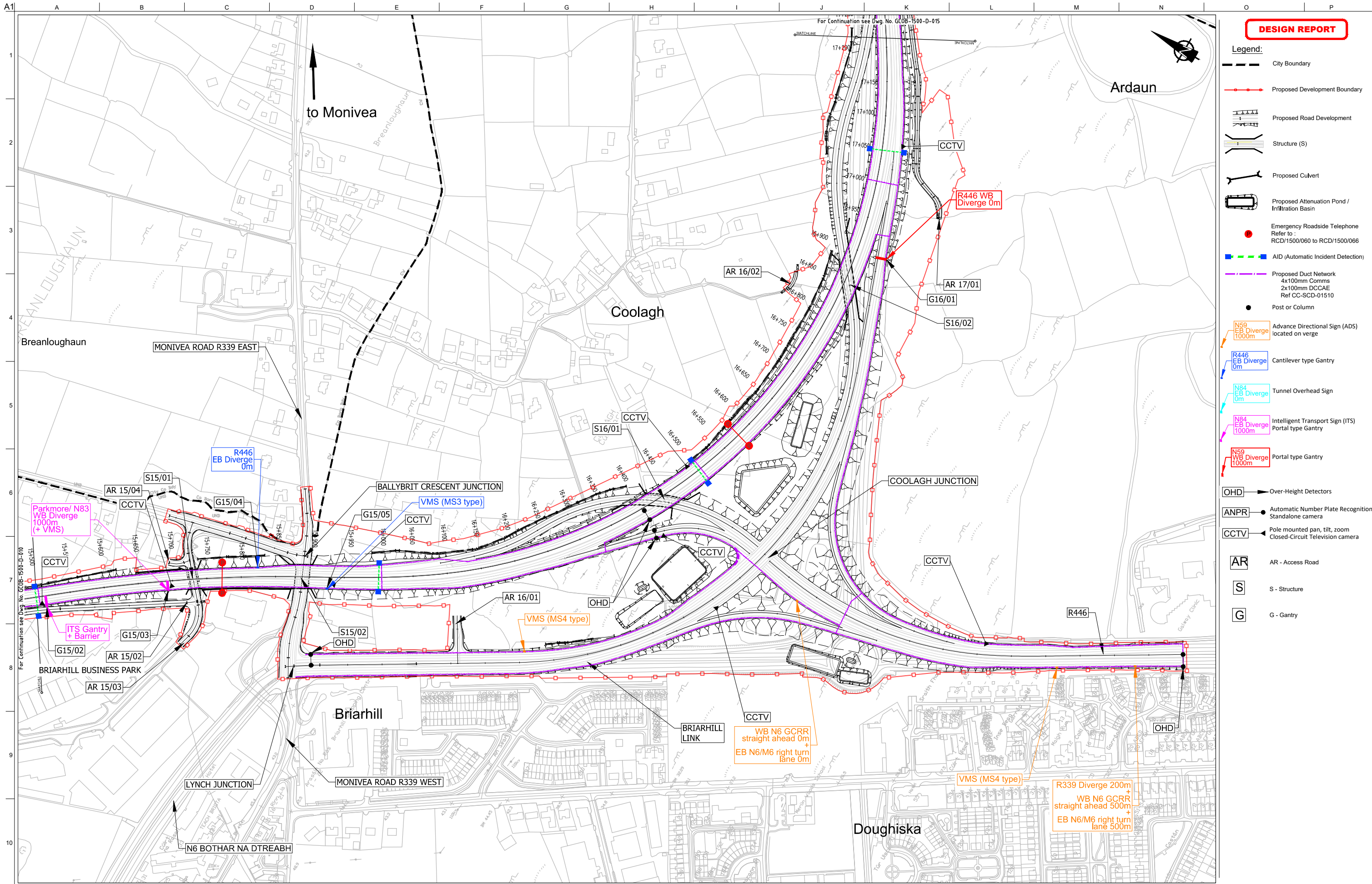
**Date:**  
February 2018

Issue	Date	By	Chkd	Appd
11	22/02/2018	AG	HK	EMC

**Drawing Title**  
ICT (Road Traffic Control and Communications)  
CH.13+800 to CH.15+500  
Sheet 10 of 15

**Drawing Status**  
For Information

Job No	Drawing No	Issue
233985	GC0B-1500-D-010	11



**DESIGN REPORT**

- Legend:**
- City Boundary
  - Proposed Development Boundary
  - Proposed Road Development
  - Structure (S)
  - Proposed Culvert
  - Proposed Attenuation Pond / Infiltration Basin
  - Emergency Roadside Telephone Refer to: RCD/1500/060 to RCD/1500/066
  - AID (Automatic Incident Detection)
  - Proposed Duct Network 4x100mm Comms 2x100mm DCCAE Ref CC-SCD-01510
  - Post or Column
  - N59 EB Diverge 1000m Advance Directional Sign (ADS) located on verge
  - R446 EB Diverge 0m Cantilever type Gantry
  - N84 EB Diverge 0m Tunnel Overhead Sign
  - N84 EB Diverge 1000m Intelligent Transport Sign (ITS) Portal type Gantry
  - N59 WB Diverge 1000m Portal type Gantry
  - Over-Height Detectors
  - Automatic Number Plate Recognition Standalone camera
  - Pole mounted pan, tilt, zoom Closed-Circuit Television camera
  - AR - Access Road
  - S - Structure
  - G - Gantry

Son áiríonn sé seo na sonraíochtaí Shuirbhíreacht Orlándaís Éireann arna aistriú go dtailíúil fíor Chodáinns OSI Umh. 2010/18CCMA/Comhairle Contae na Gaillimhe. Sáráilonn aistriú go dtailíúil na cíoscheart Shuirbhíreacht Orlándaís Éireann agus Rialtas na hÉireann. © Suirbhíreacht Orlándaís Éireann, 2010.

© Suirbhíreacht Orlándaís Éireann. Gach ceart ar chosaint. Umhír cheadúnais 2010/18CCMA/Comhairle Contae na Gaillimhe.

Includes Ordnance Survey Ireland data reproduced under OSI Licence number 2010/18CCMA/Galway County Council. Unauthorised reproduction infringes Ordnance Survey Ireland and Government of Ireland copyright. © Ordnance Survey Ireland, 2010.

© Ordnance Survey Ireland. All rights reserved. Licence number 2010/18CCMA/Galway County Council.

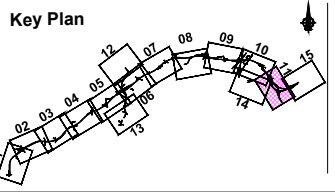
**Clients**

Comhairle Contae na Gaillimhe  
Galway County Council

**Galway City Transport Project**

**An Roinn Iompair**  
Turasóireachta agus Spóirt  
Department of Transport, Tourism and Sport

**TII**  
Transport Infrastructure Ireland



**Consultant**

**ARUP**

Corporate House  
City East Business Park  
Ballybrit, Galway, Ireland.

Tel +353 (0)91 460675  
www.N6GalwayCity.ie  
www.arup.ie

**Job Title**  
N6 Galway City Ring Road

**Scale**  
1:5000 @ A3

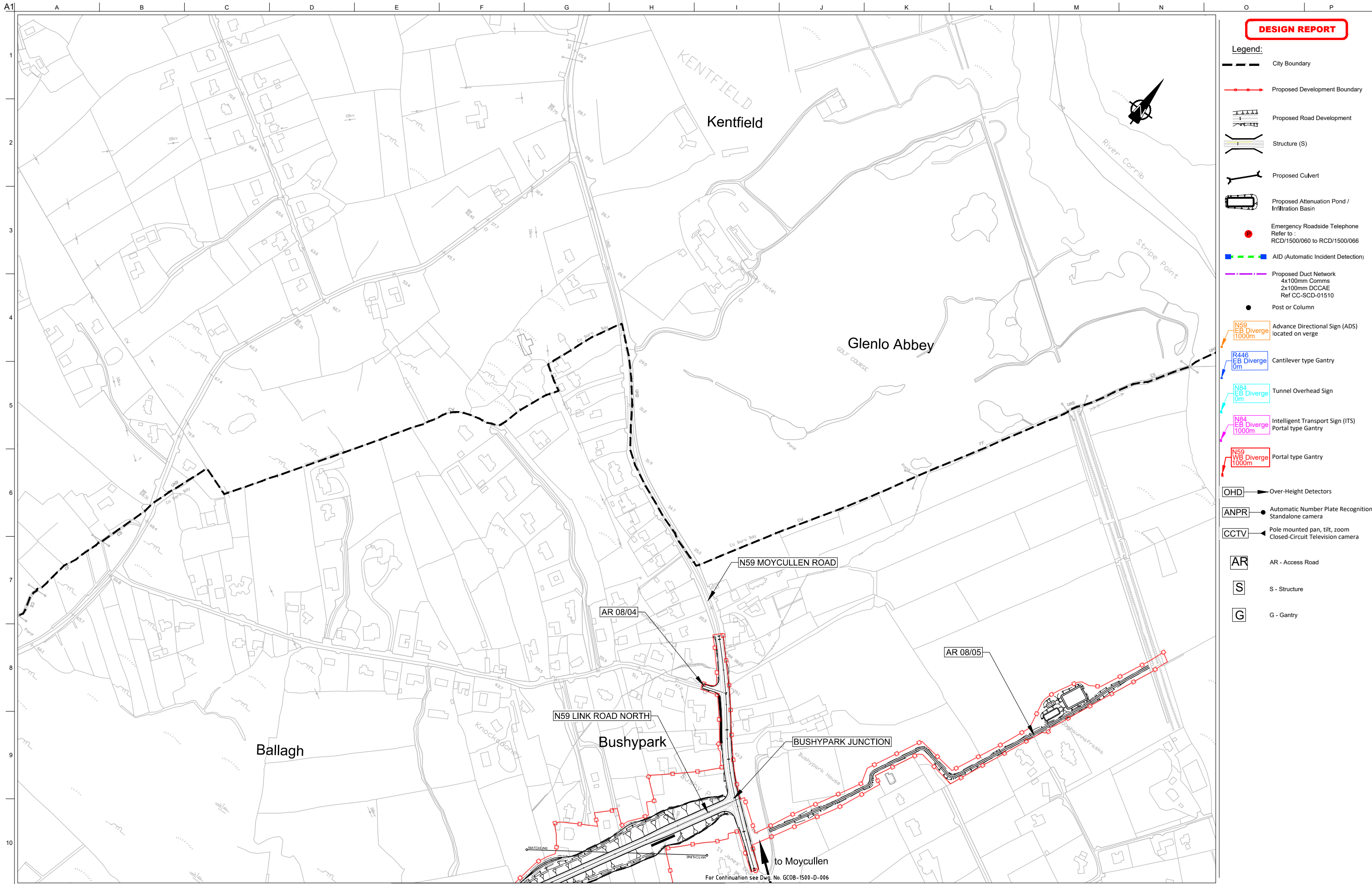
**Date:**  
February 2018

Issue	Date	By	Chkd	Appd
11	22/02/2018	AG	HK	EMC

**Drawing Title**  
ICT (Road Traffic Control and Communications)  
CH.15+500 to CH.17+200  
Sheet 11 of 15

**Drawing Status**  
For Information

Job No	Drawing No	Issue
233985	GC0B-1500-D-011	11



**DESIGN REPORT**

- Legend:**
- City Boundary
  - Proposed Development Boundary
  - Proposed Road Development
  - Structure (S)
  - Proposed Culvert
  - Proposed Attenuation Pond / Infiltration Basin
  - Emergency Roadside Telephone  
Refer to : RCD/1500/060 to RCD/1500/066
  - AID (Automatic Incident Detection)
  - Proposed Duct Network  
4x100mm Comms  
2x100mm DCCAE  
Ref CC-SCD-01510
  - Post or Column
  - N59 EB Diverge 1000m Advance Directional Sign (ADS) located on verge
  - R446 EB Diverge 0m Cantilever type Gantry
  - N84 EB Diverge 0m Tunnel Overhead Sign
  - N84 EB Diverge 1000m Intelligent Transport Sign (ITS) Portal type Gantry
  - N59 WB Diverge 1000m Portal type Gantry
  - OHD - Over-Height Detectors
  - ANPR - Automatic Number Plate Recognition Standalone camera
  - CCTV - Pole mounted pan, tilt, zoom Closed-Circuit Television camera
  - AR - Access Road
  - S - Structure
  - G - Gantry

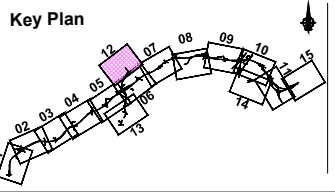
San áiríamh tá sonraíocht Shuirbhíreacht Orlándaís Éireann arna aistriú go dtí físeán OSI Uimh. 2010/18CCMA/Comhairle Contae na Gaillimhe. Sáráilom aistriú go dtí neamhdáraithe cóipeacht Shuirbhíreacht Orlándaís Éireann agus Rialtas na hÉireann. © Suirbhíreacht Orlándaís Éireann, 2010.

© Suirbhíreacht Orlándaís Éireann. Gach ceart ar chosaint.  
Uimhir cheadúnais 2010/18CCMA/Comhairle Contae na Gaillimhe.

Includes Ordnance Survey Ireland data reproduced under OSI Licence number 2010/18CCMA/Galway County Council.  
Unauthorised reproduction infringes Ordnance Survey Ireland and Government of Ireland copyright. © Ordnance Survey Ireland, 2010.

© Ordnance Survey Ireland. All rights reserved. Licence number 2010/18CCMA/Galway County Council.

**Clients**



**Consultant**

Corporate House  
City East Business Park  
Ballybrit, Galway, Ireland.

Tel +353 (0)91 460675  
www.N6GalwayCity.ie  
www.arup.ie

**Job Title**  
N6 Galway City Ring Road

**Scale**  
1:5000 @ A3

**Date:**  
February 2018

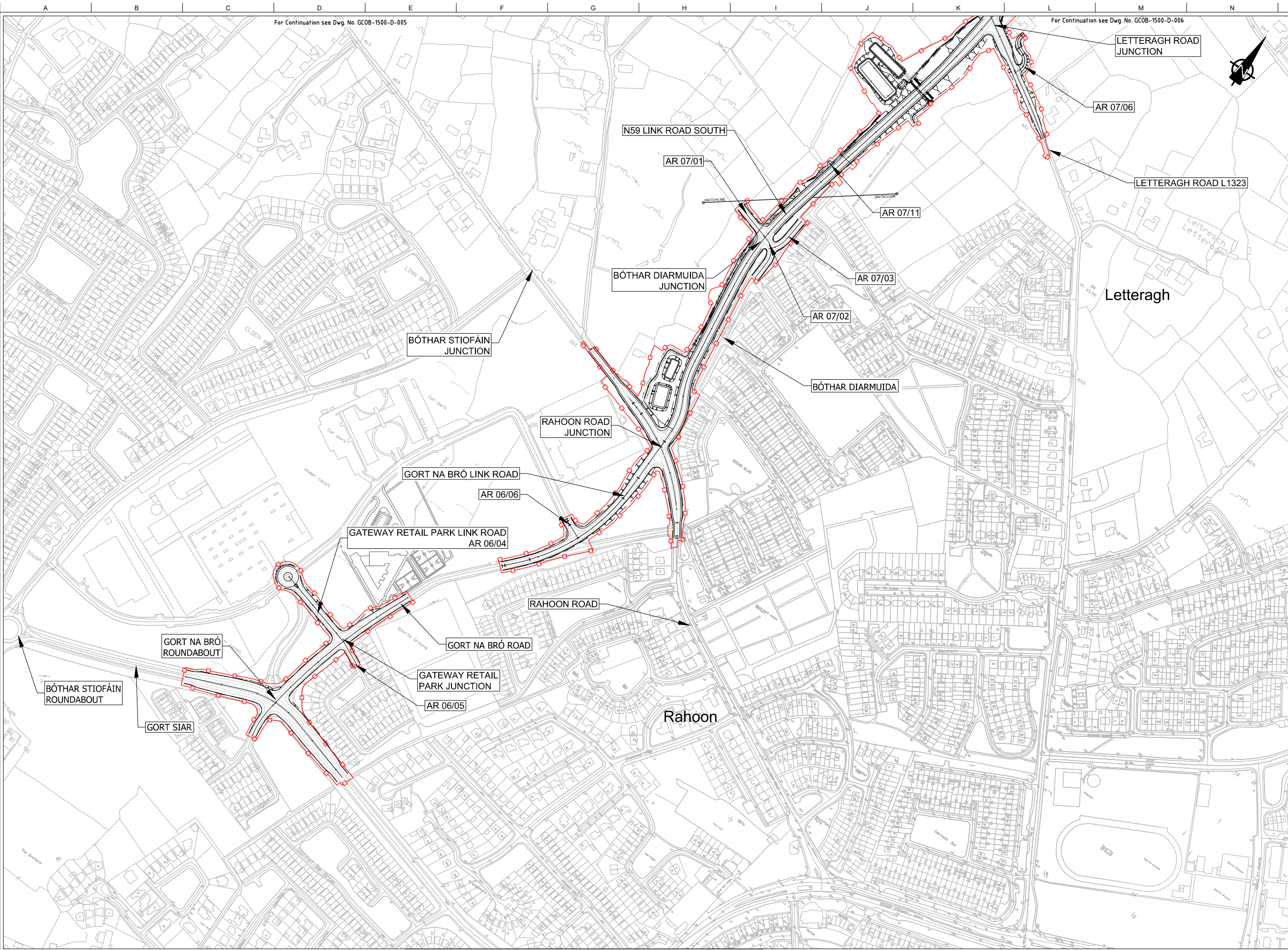
Issue	Date	By	Chkd	Appd
11	22/02/2018	AG	HK	EMC

**Drawing Title**  
ICT (Road Traffic Control and Communications)  
N59 Link Road North  
Sheet 12 of 15

**Drawing Status**  
For Information

Job No <b>233985</b>	Drawing No <b>GC0B-1500-D-012</b>	Issue <b>11</b>
-------------------------	--------------------------------------	--------------------

A1  
1  
2  
3  
4  
5  
6  
7  
8  
9  
10



**DESIGN REPORT**

**Legend:**

- City Boundary
- Proposed Development Boundary
- Proposed Road Development
- Structure (S)
- Proposed Culvert
- Proposed Attenuation Pond / Infiltration Basin
- Emergency Roadside Telephone Refer to : RCD/1500/060 to RCD/1500/066
- AID (Automatic Incident Detection)
- Proposed Duct Network  
4x100mm Comms  
2x100mm DCCAE  
Ref CC-SCD-01510
- Post or Column
- N59 EB Diverge 1000m Advance Directional Sign (ADS) located on verge
- R446 EB Diverge 0m Cantilever type Gantry
- N84 EB Diverge 0m Tunnel Overhead Sign
- N84 EB Diverge 1000m Intelligent Transport Sign (ITS) Portal type Gantry
- N59 WB Diverge 1000m Portal type Gantry
- OHD Over-Height Detectors
- ANPR Automatic Number Plate Recognition Standalone camera
- CCTV Pole mounted pan, tilt, zoom Closed-Circuit Television camera
- AR AR - Access Road
- S S - Structure
- G G - Gantry

San áiríúmh tá sonraíochtaí Shairbhíreachtú Orlandáis Éireann arna aistriúgeadh fíúí Cheadúnas OSI Uimh. 2010/18CCMA/Comhairle Contae na Gaillimhe. Sárúilíonn aistriúgeadh neamhdáraithe cóipeacht Shairbhíreachtú Orlandáis Éireann agus Rialtas na hÉireann. © Shairbhíreachtú Orlandáis Éireann, 2010.

© Sairbhíreachtú Orlandáis Éireann. Gach ceart ar chosaint.  
Uimhir cheadúnais 2010/18CCMA/Comhairle Contae na Gaillimhe.

Includes Ordnance Survey Ireland data reproduced under OSI Licence number 2010/18CCMA/Galway County Council.  
Unauthorised reproduction infringes Ordnance Survey Ireland and Government of Ireland copyright. © Ordnance Survey Ireland, 2010.

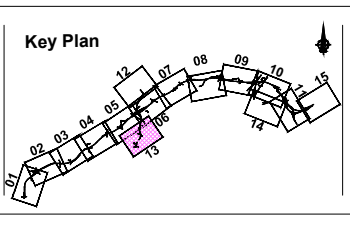
© Ordnance Survey Ireland. All rights reserved. Licence number 2010/18CCMA/Galway County Council.

Clients

Comhairle Chontae na Gaillimhe  
Galway County Council

An Roinn Iompair  
Turasóireachta agus Spóirt  
Department of Transport, Tourism and Sport

TIIP  
Transport Infrastructure Ireland



Consultant

**ARUP**

Corporate House  
City East Business Park  
Ballybrit, Galway, Ireland.

Tel +353 (0)91 460675  
www.N6GalwayCity.ie  
www.arup.ie

Job Title  
**N6 Galway City Ring Road**

Scale  
1:5000 @ A3

Date  
February 2018

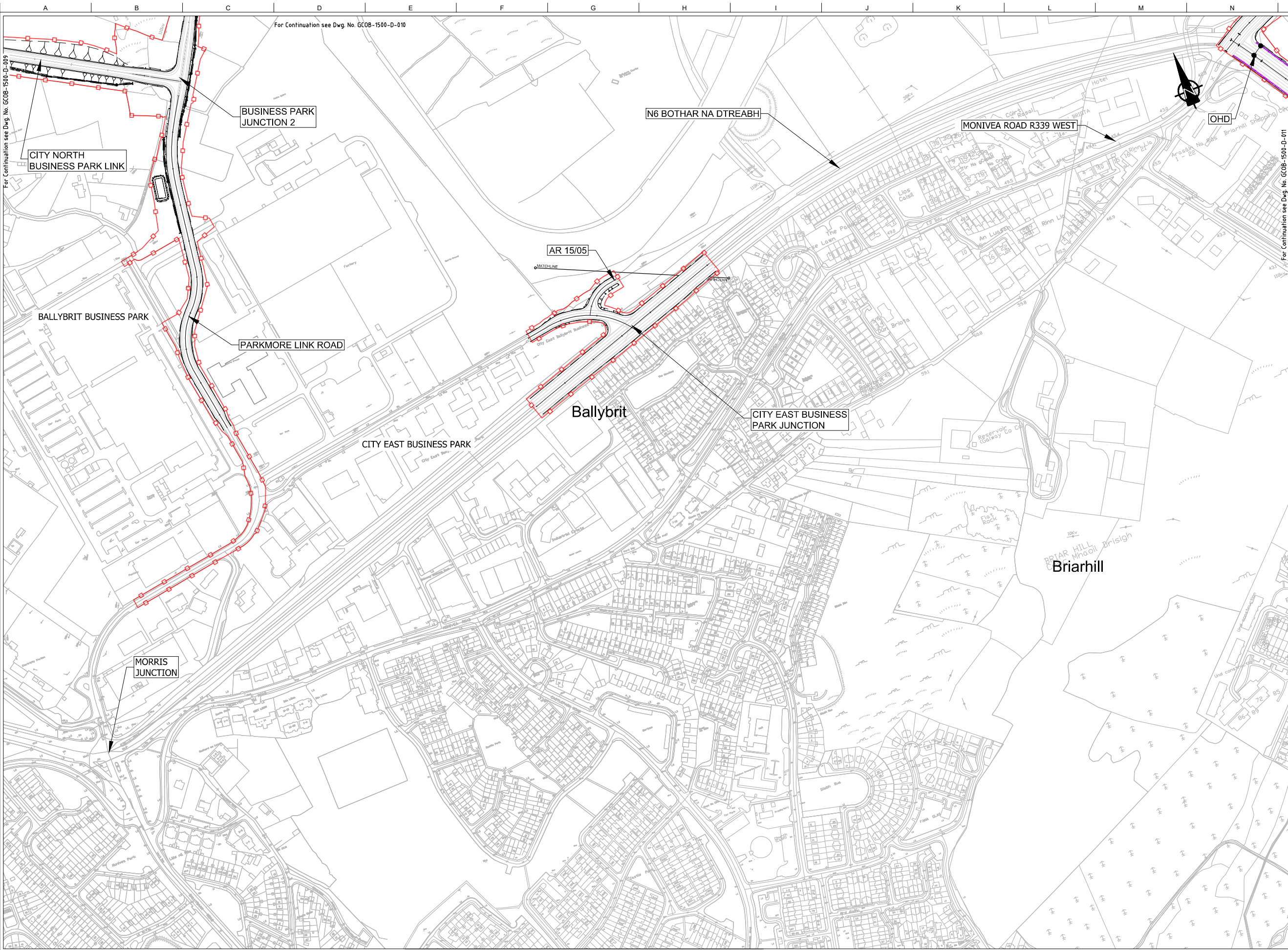
Issue	Date	By	Chkd	Appd
11	22/02/2018	AG	HK	EMC

Drawing Title  
**ICT (Road Traffic Control and Communications)  
N59 Link Road South  
Sheet 13 of 15**

Drawing Status  
**For Information**

Job No <b>233985</b>	Drawing No <b>GC0B-1500-D-013</b>	Issue <b>11</b>
-------------------------	--------------------------------------	--------------------

A1  
1  
2  
3  
4  
5  
6  
7  
8  
9  
10



**DESIGN REPORT**

**Legend:**

- City Boundary
- Proposed Development Boundary
- Proposed Road Development
- Structure (S)
- Proposed Culvert
- Proposed Attenuation Pond / Infiltration Basin
- Emergency Roadside Telephone Refer to : RCD/1500/060 to RCD/1500/066
- AID (Automatic Incident Detection)
- Proposed Duct Network  
4x100mm Comms  
2x100mm DCCAE  
Ref CC-SCD-01510
- Post or Column
- N59 EB Diverge 1000m Advance Directional Sign (ADS) located on verge
- R446 EB Diverge 0m Cantilever type Gantry
- N84 EB Diverge 0m Tunnel Overhead Sign
- N84 EB Diverge 1000m Intelligent Transport Sign (ITS) Portal type Gantry
- N59 WB Diverge 1000m Portal type Gantry
- OHD Over-Height Detectors
- ANPR Automatic Number Plate Recognition Standalone camera
- CCTV Pole mounted pan, tilt, zoom Closed-Circuit Television camera
- AR AR - Access Road
- S S - Structure
- G G - Gantry

Son áiríamh tá sonraíocht Shairbhíreacht Orlándaís Éireann arna aistriú go dtí fíor Chuidínas OSI Uimh. 2010/18CCMA/Comhairle Contae na Gaillimhe. Sáráilonn aistriú go dtí na neamháráilte cíoscheart Shairbhíreacht Orlándaís Éireann agus Rialtas na hÉireann. © Sairbhíreacht Orlándaís Éireann, 2010.

© Sairbhíreacht Orlándaís Éireann. Gach ceart ar chosaint.  
Uimhir cheadúnais 2010/18CCMA/Comhairle Contae na Gaillimhe.

Includes Ordnance Survey Ireland data reproduced under OSI Licence number 2010/18CCMA/Galway County Council.  
Unauthorised reproduction infringes Ordnance Survey Ireland and Government of Ireland copyright. © Ordnance Survey Ireland, 2010.

© Ordnance Survey Ireland. All rights reserved. Licence number 2010/18CCMA/Galway County Council.

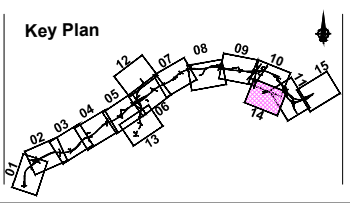
Clients

Comhairle Chontae na Gaillimhe  
Galway County Council

Galway City Transport Project

An Roinn Iompair  
Turasóireachta agus Spóirt

TIIP



Consultant

**ARUP**

Corporate House  
City East Business Park  
Ballybrit, Galway, Ireland.

Tel +353 (0)91 460675  
www.N6GalwayCity.ie  
www.arup.ie

Job Title  
**N6 Galway City Ring Road**

Scale  
1:5000 @ A3

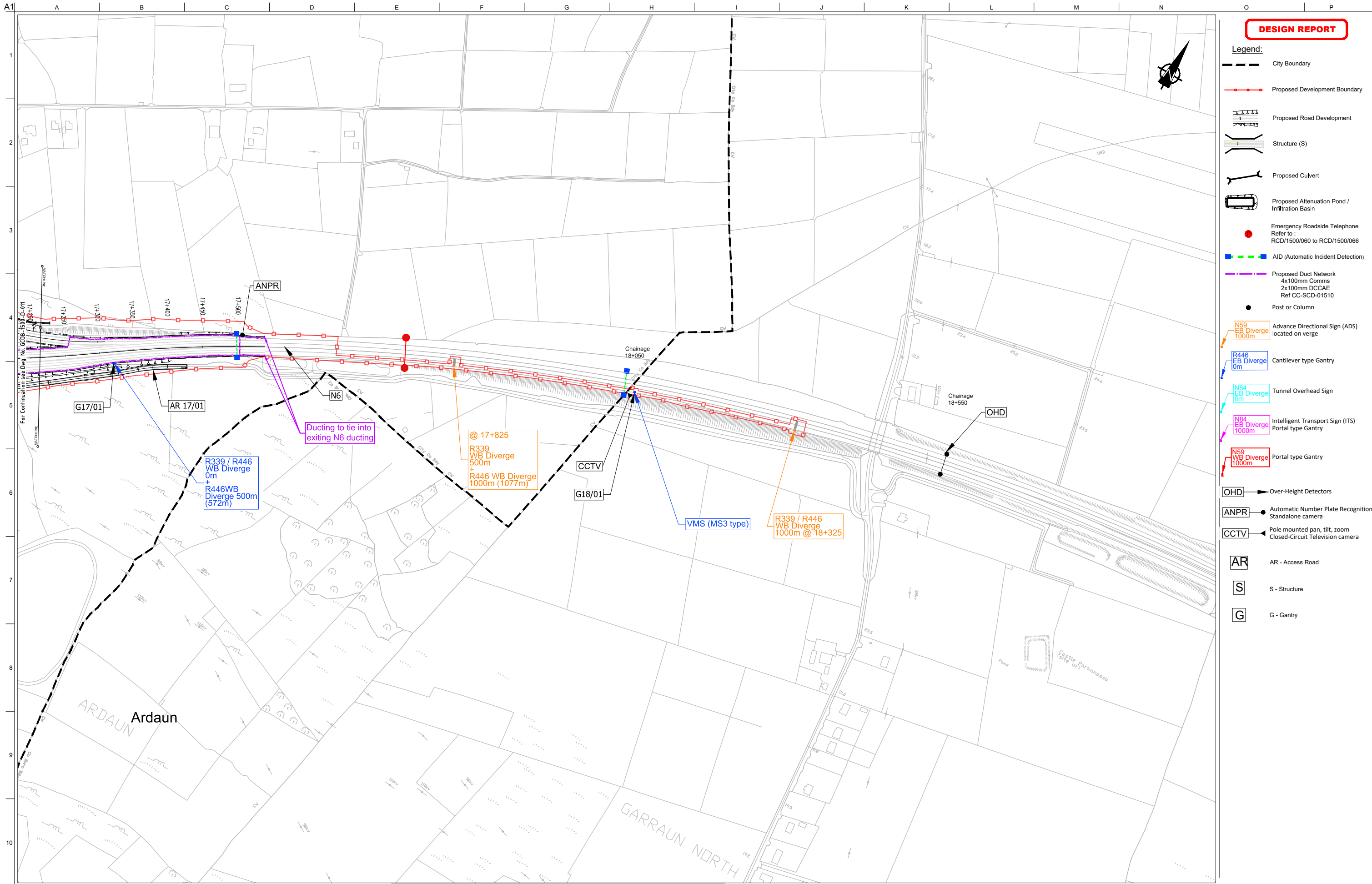
Date  
February 2018

Issue	Date	By	Chkd	Appd
11	22/02/2018	AG	HK	EMC

Drawing Title  
**ICT (Road Traffic Control and Communications)  
City East Junction  
Sheet 14 of 15**

Drawing Status  
**For Information**

Job No <b>233985</b>	Drawing No <b>GC08-1500-D-014</b>	Issue <b>11</b>
-------------------------	--------------------------------------	--------------------



**DESIGN REPORT**

- Legend:**
- City Boundary
  - Proposed Development Boundary
  - Proposed Road Development
  - Structure (S)
  - Proposed Culvert
  - Proposed Attenuation Pond / Infiltration Basin
  - Emergency Roadside Telephone  
Refer to : RCD/1500/060 to RCD/1500/066
  - AID (Automatic Incident Detection)
  - Proposed Duct Network  
4x100mm Comms  
2x100mm DCCAE  
Ref CC-SCD-01510
  - Post or Column
  - Advance Directional Sign (ADS) located on verge
  - R446 EB Diverge 0m Cantilever type Gantry
  - N84 EB Diverge 0m Tunnel Overhead Sign
  - N84 EB Diverge 1000m Intelligent Transport Sign (ITS) Portal type Gantry
  - N59 WB Diverge 1000m Portal type Gantry
  - OHD - Over-Height Detectors
  - ANPR - Automatic Number Plate Recognition Standalone camera
  - CCTV - Pole mounted pan, tilt, zoom Closed-Circuit Television camera
  - AR - Access Road
  - S - Structure
  - G - Gantry

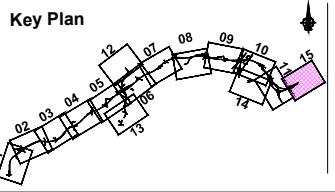
Sun áiríomh tá sonraíocht Shuirbhíreacht Orlándaís Éireann arna aistriú go dtailí físe Chreatúnas OSI Uimh. 2010/18CCMA/Comhairle Contae na Gaillimhe. Sáráilom aistriú go dtailí neamhdáiríocht na císcheart Shuirbhíreacht Orlándaís Éireann agus Rialtas na hÉireann. © Suirbhíreacht Orlándaís Éireann, 2010.

© Suirbhíreacht Orlándaís Éireann. Gach ceart ar chosaint.  
Uimhir cheadúnais 2010/18CCMA/Comhairle Contae na Gaillimhe.

Includes Ordnance Survey Ireland data reproduced under OSI Licence number 2010/18CCMA/Galway County Council.  
Unauthorised reproduction infringes Ordnance Survey Ireland and Government of Ireland copyright. © Ordnance Survey Ireland, 2010.

© Ordnance Survey Ireland. All rights reserved. Licence number 2010/18CCMA/Galway County Council.

**Clients**



**Consultant**

Corporate House  
City East Business Park  
Ballybrit, Galway, Ireland.

Tel +353 (0)91 460675  
www.N6GalwayCity.ie  
www.arup.ie

**Job Title**  
N6 Galway City Ring Road

**Scale**  
1:5000 @ A3

**Date:**  
February 2018

Issue	Date	By	Chkd	Appd
11	22/02/2018	AG	HK	EMC

**Drawing Title**  
ICT (Road Traffic Control and Communications)  
CH.17+540 ( End of Scheme ) to Existing N6 (CH.18+550)

**Sheet 15 of 15**

**Drawing Status**

**For Information**

Job No	Drawing No	Issue
233985	GC0B-1500-D-015	11